

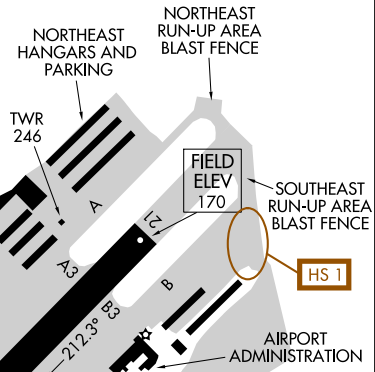

AIRPORT DIAGRAM

AL-5023 (FAA)

SANTA MONICA MUNI (SMO)
SANTA MONICA, CALIFORNIA

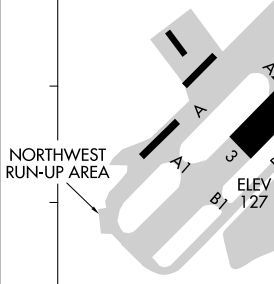
17341
ATIS 119.15
SANTA MONICA TOWER★
120.1 257.8
GND CON
121.9

34°01.5'N



34°01.0'N

HS 2



RWY 03-21
S-40, D-60, 2D-105

34°00.5'N

CAUTION: BE ALERT TO RUNWAY CROSSING CLEARANCES.
READBACK OF ALL RUNWAY HOLDING INSTRUCTIONS.

118°27.5'W

118°27.0'W